

CLATSOP COUNTY BILLING RATES BY CODE AREA 2008-09

TAX CODE 01-00				TAX CODE 01-01				TAX CODE 01-02			
SCHOOL	GENERAL	EXEMPT	TOTAL	SCHOOL	GENERAL	EXEMPT	TOTAL	SCHOOL	GENERAL	EXEMPT	TOTAL
CLATSOP COUNTY	1.4198		1.4198	CLATSOP COUNTY	1.4198		1.4198	CLATSOP COUNTY	1.6238		1.6238
CLATSOP COUNTY L/O	.0900		.0900	CLATSOP COUNTY L/O	.0900		.0900	PORT OF ASTORIA	.1256	.0929	2.185
CLATSOP COUNTY UR	.1140		.1140	CLATSOP COUNTY UR	.1140		.1140	COMM COLLEGE	.7785		.7785
PORT OF ASTORIA	.1164	.0861	.2025	PORT OF ASTORIA	.1164	.0861	.2025	4H & EXT SERV	.0534		.0534
PORT OF ASTORIA UR	.0092	.0068	.0160	PORT OF ASTORIA UR	.0092	.0068	.0160	NW REGIONAL ESD	.1538		.1538
COMM COLLEGE	.7207		.7207	COMM COLLEGE	.7207		.7207	ROAD 1	1.0175		1.0175
COMM COLLEGE UR	.0578		.0578	COMM COLLEGE UR	.0578		.0578	SCHOOL 1	4.9407		2.2522
4H & EXT SERV		.0495	.0495	4H & EXT SERV		.0495	.0495	CARE CENTER		.1763	.1763
4H & EXT SERV UR		.0039	.0039	4H & EXT SERV UR		.0039	.0039	CLATSOP CO LAW		.7185	.7185
NW REGIONAL ESD	.1425		.1425	NW REGIONAL ESD	.1425		.1425	SUNSET TRANS		.1620	.1620
NW REGIONAL ESD UR	.0113		.0113	NW REGIONAL ESD UR	.0113		.0113	BILLING RATE	5.8730	3.8771	2.3451
ASTORIA	7.5660	.4906	8.0566	ASTORIA	7.5660	.4906	8.0566				12.0952
ASTORIA UR	.6078	.0393	.6471	ASTORIA UR	.6078	.0393	.6471				
SCHOOL 1	4.5733	2.0848	6.6581	SCHOOL 1	4.5733	2.0848	6.6581				
SCHOOL 1 UR	.3674	.1674	.5348	SCHOOL 1 UR	.3674	.1674	.5348				
CARE CENTER		.1632	.1632	CARE CENTER		.1632	.1632				
CARE CENTER UR		.0131	.0131	CARE CENTER UR		.0131	.0131				
UR ASTOR EAST		.3338	.3338	UR ASTOR EAST		.3338	.3338				
UR ASTOR WEST		.0000	.0000	UR ASTOR WEST		.0000	.0000				
SUNSET TRANS		.1501	.1501	SUNSET TRANS		.1501	.1501				
SUNSET TRANS UR		.0119	.0119	SUNSET TRANS UR		.0119	.0119				
ASTORIA RD		.0000	.0000	ASTORIA RD		.0000	.0000				
BILLING RATE	5.8730	10.6487	2.8750	BILLING RATE	5.8730	10.6487	2.8750	BILLING RATE	5.8730	5.0616	2.7139
			19.3967				19.3967				13.6485

TAX CODE 01-03				TAX CODE 01-04				TAX CODE 01-05			
SCHOOL	GENERAL	EXEMPT	TOTAL	SCHOOL	GENERAL	EXEMPT	TOTAL	SCHOOL	GENERAL	EXEMPT	TOTAL
CLATSOP COUNTY	1.6238		1.6238	CLATSOP COUNTY	1.6238		1.6238	CLATSOP COUNTY	1.4198		1.4198
PORT OF ASTORIA	.1256	.0929	2.185	PORT OF ASTORIA	.1256	.0929	2.185	CLATSOP COUNTY L/O	.0900		.0900
COMM COLLEGE	.7785		.7785	COMM COLLEGE	.7785		.7785	CLATSOP COUNTY UR	.1140		.1140
4H & EXT SERV	.0534		.0534	4H & EXT SERV	.0534		.0534	PORT OF ASTORIA	.1164	.0861	.2025
NW REGIONAL ESD	.1538		.1538	NW REGIONAL ESD	.1538		.1538	PORT OF ASTORIA UR	.0092	.0068	.0160
ROAD 1	1.0175		1.0175	ROAD 1	1.0175		1.0175	COMM COLLEGE	.7207		.7207
SCHOOL 1	4.9407	2.2522	7.1929	SCHOOL 1	4.9407	2.2522	7.1929	COMM COLLEGE UR	.0578		.0578
JD-FERNHILL RFPD	1.1763		1.1763	JD-FERNHILL RFPD	1.1763		1.1763	4H & EXT SERV UR		.0495	.0495
CARE CENTER	.1763		.1763	CARE CENTER	.1763		.1763	NW REGIONAL ESD	.1425		.1425
CLATSOP CO LAW	.7185		.7185	CLATSOP CO LAW	.7185		.7185	NW REGIONAL ESD UR	.0113		.0113
SUNSET TRANS	.1620		.1620	SUNSET TRANS	.1620		.1620	ASTORIA	7.5660	.4906	8.0566
BILLING RATE	5.8730	5.0534	2.3451	BILLING RATE	5.8730	5.0534	2.3451	ASTORIA UR	.6078	.0393	.6471
			13.2715				13.2715	SCHOOL 1	4.5733	2.0848	6.6581
								SCHOOL 1 UR	.3674	.1674	.5348
								CARE CENTER		.1632	.1632
								CARE CENTER UR		.0131	.0131
								UR ASTOR EAST		.3338	.3338
								UR ASTOR WEST		.0000	.0000
								SUNSET TRANS		.1501	.1501
								SUNSET TRANS UR		.0119	.0119
								ASTORIA RD		.0000	.0000
								BILLING RATE	5.8730	10.6487	2.8750
											19.3967

TAX CODE 01-06				TAX CODE 01-07				TAX CODE 01-08			
SCHOOL	GENERAL	EXEMPT	TOTAL	SCHOOL	GENERAL	EXEMPT	TOTAL	SCHOOL	GENERAL	EXEMPT	TOTAL
CLATSOP COUNTY	1.6238		1.6238	CLATSOP COUNTY	1.6238		1.6238	CLATSOP COUNTY	1.6238		1.6238
PORT OF ASTORIA	.1256	.0929	2.185	PORT OF ASTORIA	.1256	.0929	2.185	PORT OF ASTORIA	.1256	.0929	2.185
COMM COLLEGE	.7785		.7785	COMM COLLEGE	.7785		.7785	COMM COLLEGE	.7785		.7785
4H & EXT SERV	.0534		.0534	4H & EXT SERV	.0534		.0534	4H & EXT SERV	.0534		.0534
NW REGIONAL ESD	.1538		.1538	NW REGIONAL ESD	.1538		.1538	NW REGIONAL ESD	.1538		.1538
ROAD 1	1.0175		1.0175	ROAD 1	1.0175		1.0175	ROAD 1	1.0175		1.0175
SCHOOL 1	4.9407	2.2522	7.1929	SCHOOL 1	4.9407	2.2522	7.1929	SCHOOL 1	4.9407	2.2522	7.1929
CARE CENTER	.1763		.1763	CARE CENTER	.1763		.1763	MILES CROSSING		.0000	.0000
CLATSOP CO LAW	.7185		.7185	CLATSOP CO LAW	.7185		.7185	CARE CENTER	1.9928		1.9928
SUNSET TRANS	.1620		.1620	SUNSET TRANS	.1620		.1620	L & C RFPD	.1763		.1763
BILLING RATE	5.8730	5.8699	2.3451	BILLING RATE	5.8730	5.8699	2.3451	CLATSOP CO LAW	.7185		.7185
			14.0880				14.0880	SUNSET TRANS	.1620		.1620
								BILLING RATE	5.8730	5.8699	2.3451
											14.0880

TAX CODE 01-09				TAX CODE 01-10				TAX CODE 01-11			
SCHOOL	GENERAL	EXEMPT	TOTAL	SCHOOL	GENERAL	EXEMPT	TOTAL	SCHOOL	GENERAL	EXEMPT	TOTAL
CLATSOP COUNTY	1.4198		1.4198	CLATSOP COUNTY	1.6238		1.6238	CLATSOP COUNTY	1.6238		1.6238
CLATSOP COUNTY L/O	.0900		.0900	CLATSOP COUNTY L/O	.0900		.0900	PORT OF ASTORIA	.1256	.0929	2.185
CLATSOP COUNTY UR	.1140		.1140	CLATSOP COUNTY UR	.1140		.1140	COMM COLLEGE	.7785		.7785
PORT OF ASTORIA	.1164	.0861	.2025	PORT OF ASTORIA	.1164	.0861	.2025	4H & EXT SERV	.0534		.0534
PORT OF ASTORIA UR	.0092	.0068	.0160	PORT OF ASTORIA UR	.0092	.0068	.0160	NW REGIONAL ESD	.1538		.1538
COMM COLLEGE	.7207		.7207	COMM COLLEGE	.7207		.7207	NW REGIONAL ESD	.1538		.1538
COMM COLLEGE UR	.0578		.0578	COMM COLLEGE UR	.0578		.0578	ROAD 1	1.0175		1.0175
4H & EXT SERV		.0495	.0495	4H & EXT SERV		.0495	.0495	SCHOOL 1	4.9407	2.2522	7.1929
4H & EXT SERV UR		.0039	.0039	4H & EXT SERV UR		.0039	.0039	GEARHART FD	.3194		.3194
NW REGIONAL ESD	.1425		.1425	NW REGIONAL ESD	.1425		.1425	CARE CENTER	.1763		.1763
NW REGIONAL ESD UR	.0113		.0113	NW REGIONAL ESD UR	.0113		.0113	CLATSOP CO LAW	.7185		.7185
ASTORIA	7.5660	.4906	8.0566	ASTORIA	7.5660	.4906	8.0566	SUNSET TRANS	.1620		.1620
ASTORIA UR	.6078	.0393	.6471	ASTORIA UR	.6078	.0393	.6471	BILLING RATE	5.8730	4.1965	2.3451
SCHOOL 1	4.5733	2.0848	6.6581	SCHOOL 1	4.5733	2.0848	6.6581				12.4146
SCHOOL 1 UR	.3674	.1674	.5348	SCHOOL 1 UR	.3674	.1674	.5348				
CARE CENTER		.1632	.1632	CARE CENTER		.1632	.1632				
CARE CENTER UR		.0131	.0131	CARE CENTER UR		.0131	.0131				
UR ASTOR EAST		.3338	.3338	UR ASTOR EAST		.3338	.3338				
UR ASTOR WEST		.0000	.0000	UR ASTOR WEST		.0000	.0000				
SUNSET TRANS		.1501	.1501	SUNSET TRANS		.1501	.1501				
SUNSET TRANS UR		.0119	.0119	SUNSET TRANS UR		.0119	.0119				
ASTORIA RD		.0000	.0000	ASTORIA RD		.0000	.0000				
BILLING RATE	5.8730	5.8699	2.3451	BILLING RATE	5.8730	5.8699	2.3451	BILLING RATE	5.8730	5.8699	2.3451
			14.0880				14.0880				14.0880

TAX CODE 01-12				TAX CODE 04-01				TAX CODE 04-02			
SCHOOL	GENERAL	EXEMPT	TOTAL	SCHOOL	GENERAL	EXEMPT	TOTAL	SCHOOL	GENERAL	EXEMPT	TOTAL
CLATSOP COUNTY	1.6238		1.6238	CLATSOP COUNTY	1.6238		1.6238	CLATSOP COUNTY	1.6238		1.6238
PORT OF ASTORIA	.1256	.0929	2.185	PORT OF ASTORIA	.1256	.0929	2.185	PORT OF ASTORIA	.1256	.0929	2.185
COMM COLLEGE	.7785		.7785	COMM COLLEGE	.7785		.7785	COMM COLLEGE	.7785		.7785
4H & EXT SERV	.0534		.0534	4H & EXT SERV	.0534		.0534	4H & EXT SERV	.0534		.0534
NW REGIONAL ESD	.1538		.1538	NW REGIONAL ESD	.1538		.1538	NW REGIONAL ESD	.1538		.1538
ROAD 1	1.0175		1.0175	ROAD 1	1.0175		1.0175	ROAD 1	1.0175		1.0175
SCHOOL 1	4.9407	2.2522	7.1929	SCHOOL 1	4.9407	2.2522	7.1929	SCHOOL 1	4.9407	2.2522	7.1929
GEARHART FD	.3194		.3194	GEARHART FD	.3194		.3194	SCHOOL 4	4.6062	2.1545	6.7607
CARE CENTER	.1763		.1763	CARE CENTER	.1763		.1763	CARE CENTER	.1763		.1763
CLATSOP CO LAW	.7185		.7185	CLATSOP CO LAW	.7185		.7185	CARE CENTER UR		.1763	.1763
SUNSET TRANS	.1620		.1620	SUNSET TRANS	.1620		.1620	CLATSOP CO LAW	.7185		.7185
BILLING RATE	5.8730	4.1965	2.3451	BILLING RATE	5.8730	4.1965	2.3451	SUNSET TRANS	.1620		.1620
			12.4146				12.4146	BILLING RATE	5.8730	5.0616	2.6162
											13.2163

TAX CODE 04-03				TAX CODE 04-04				TAX CODE 04-05			
SCHOOL	GENERAL	EXEMPT	TOTAL	SCHOOL	GENERAL	EXEMPT	TOTAL	SCHOOL	GENERAL	EXEMPT	TOTAL
CLATSOP COUNTY	1.6238		1.6238	CLATSOP COUNTY	1.6238		1.6238	CLATSOP COUNTY	1.6238		1.6238</

CLATSOP COUNTY BILLING RATES BY CODE AREA 2008-09

TAX CODE 08-01				TAX CODE 08-02				TAX CODE 08-03						
SCHOOL	GENERAL	EXEMPT	TOTAL	SCHOOL	GENERAL	EXEMPT	TOTAL	SCHOOL	GENERAL	EXEMPT	TOTAL			
CLATSOP COUNTY	1.6238		1.6238	CLATSOP COUNTY	1.6238		1.6238	CLATSOP COUNTY	1.6238		1.6238			
PORT OF ASTORIA	.1256	.0929	.2185	PORT OF ASTORIA	.1256	.0929	.2185	PORT OF ASTORIA	0.1256	0.0929	0.2185			
COMM COLLEGE	.7785		.7785	COMM COLLEGE	.7785		.7785	COMM COLLEGE	0.7785		0.7785			
4H & EXT SERV	.0534		.0534	4H & EXT SERV	.0534		.0534	4H & EXT SERV	0.0534		0.0534			
NW REGIONAL ESD	.1538		.1538	NW REGIONAL ESD	.1538		.1538	NW REGIONAL ESD	0.1538		0.1538			
ROAD 1		1.0175	1.0175	ROAD 1		1.0175	1.0175	ROAD 1		1.0175	1.0175			
SCHOOL 8	3.7690		3.7690	SCHOOL 8	3.7690		3.7690	SCHOOL 8	3.769		3.769			
CARE CENTER	.1763		.1763	ELLSIE-VINE RFPD	1.3009		1.3009	MIST-BIRK RFPD	2.0875		2.0875			
CLATSOP CO LAW	.7185		.7185	CARE CENTER	.1763		.1763	CARE CENTER	0.1763		0.1763			
SUNSET TRANS	.1620		.1620	CLATSOP CO LAW	.7185		.7185	CLATSOP CO LAW	0.7185		0.7185			
BILLING RATE	4.7013	3.8771	.0929	8.6713	BILLING RATE	4.7013	5.1780	.0929	9.9722	BILLING RATE	4.7013	5.9646	.0929	10.7588

TAX CODE 10-01				TAX CODE 10-02				TAX CODE 10-03						
SCHOOL	GENERAL	EXEMPT	TOTAL	SCHOOL	GENERAL	EXEMPT	TOTAL	SCHOOL	GENERAL	EXEMPT	TOTAL			
CLATSOP COUNTY	1.4401		1.4401	CLATSOP COUNTY	1.6238		1.6238	CLATSOP COUNTY	1.6238		1.6238			
CLATSOP COUNTY L/O	.0900		.0900	PORT OF ASTORIA	.1256	.0929	.2185	PORT OF ASTORIA	.1256	.0929	.2185			
CLATSOP COUNTY UR	.0937		.0937	COMM COLLEGE	.7785		.7785	COMM COLLEGE	.7785		.7785			
PORT OF ASTORIA	.1180	.0873	.2053	4H & EXT SERV	.0534		.0534	4H & EXT SERV	.7785	.0534	.8319			
PORT OF ASTORIA UR	.0076	.0056	.0132	NW REGIONAL ESD	.1538		.1538	NW REGIONAL ESD	.1538		.1538			
COMM COLLEGE	.7310		.7310	ROAD 1		1.0175	1.0175	ROAD 1		1.0175	1.0175			
COMM COLLEGE UR	.0475		.0475	SCHOOL 10	4.9305	.2594	5.1899	SCHOOL 10	4.9305	.2594	5.1899			
4H & EXT SERV	.0502		.0502	UNION HEALTH	.1365	.2579	.3944	SUNSET PARK	.9280		.9280			
4H & EXT SERV UR	.0032		.0032	SUNSET PARK	.9280		.9280	CARE CENTER	.1763		.1763			
NW REGIONAL ESD	.1444		.1444	CLATSOP CO LAW	.7185		.7185	CLATSOP CO LAW	.7185		.7185			
NW REGIONAL ESD UR	.0094		.0094	SUNSET TRANSPORT	.1620		.1620	SUNSET TRANSPORT	.1620		.1620			
SEASIDE	2.9759	.3040	3.2799	BILLING RATE	5.8628	4.7653	.6102	11.2383	BILLING RATE	5.8628	4.8051	.3523	11.0202	
SEASIDE L/O	.1977		.1977	TAX CODE 10-03	TAX CODE 10-04	TAX CODE 10-05	TAX CODE 10-06	TAX CODE 10-07	TAX CODE 10-08	TAX CODE 10-09	TAX CODE 10-10	TAX CODE 10-11	TAX CODE 10-12	TAX CODE 10-13
SEASIDE UR	.1937		.1937	CLATSOP COUNTY	1.6238		1.6238	CLATSOP COUNTY	1.6238		1.6238	CLATSOP COUNTY	1.6238	CLATSOP COUNTY
SEASIDE ROAD	.2851		.2851	PORT OF ASTORIA	.1256	.0929	.2185	PORT OF ASTORIA	.1256	.0929	.2185	PORT OF ASTORIA	.1256	PORT OF ASTORIA
SEASIDE ROAD UR	.0185		.0185	COMM COLLEGE	.7785		.7785	COMM COLLEGE	.7785		.7785	COMM COLLEGE	.7785	COMM COLLEGE
SCHOOL 10	4.1409	.2436	4.3845	4H & EXT SERV	.0534		.0534	4H & EXT SERV	.0534		.0534	4H & EXT SERV	.0534	4H & EXT SERV
SCHOOL 10 L/O	.5200		.5200	NW REGIONAL ESD	.1538		.1538	NW REGIONAL ESD	.1538		.1538	NW REGIONAL ESD	.1538	NW REGIONAL ESD
SCHOOL 10 UR	.2696	.0158	.2854	ROAD 1		1.0175	1.0175	ROAD 1		1.0175	1.0175	ROAD 1		ROAD 1
UNION HEALTH	.1282	.2422	.3704	SCHOOL 10	4.9305	.2594	5.1899	SCHOOL 10	4.9305	.2594	5.1899	SCHOOL 10	4.9305	SCHOOL 10
UNION HEALTH UR	.0083	.0157	.0240	SEASIDE RFPD	.5475		.5475	SEASIDE RFPD	.5387	.1887	.7274	SEASIDE RFPD	.5387	SEASIDE RFPD
SUNSET PARK	.8713		.8713	UNION HEALTH	.1365	.2579	.3944	UNION HEALTH	.1365	.2579	.3944	UNION HEALTH	.1365	UNION HEALTH
SUNSET PARK UR	.0567		.0567	SUNSET PARK	.9280		.9280	SUNSET PARK	.9280		.9280	SUNSET PARK	.9280	SUNSET PARK
U/R S GRTR	.3327		.3327	CLATSOP CO LAW	.7185		.7185	CLATSOP CO LAW	.7185		.7185	CLATSOP CO LAW	.7185	CLATSOP CO LAW
SUNSET TRANS	.1521		.1521	SUNSET TRANSPORT	.1620		.1620	SUNSET TRANSPORT	.1620		.1620	SUNSET TRANSPORT	.1620	SUNSET TRANSPORT
SUNSET TRANS UR	.0099		.0099	BILLING RATE	5.8628	5.3128	.6102	11.7858	BILLING RATE	5.8628	5.0847	.6102	11.5577	BILLING RATE

TAX CODE 10-05				TAX CODE 10-06				TAX CODE 10-07						
SCHOOL	GENERAL	EXEMPT	TOTAL	SCHOOL	GENERAL	EXEMPT	TOTAL	SCHOOL	GENERAL	EXEMPT	TOTAL			
CLATSOP COUNTY	1.6238		1.6238	CLATSOP COUNTY	1.6238		1.6238	CLATSOP COUNTY	1.6238		1.6238			
PORT OF ASTORIA	.1256	.0929	.2185	PORT OF ASTORIA	.1256	.0929	.2185	PORT OF ASTORIA	.1256	.0929	.2185			
COMM COLLEGE	.7785		.7785	COMM COLLEGE	.7785		.7785	COMM COLLEGE	.7785		.7785			
4H & EXT SERV	.0534		.0534	4H & EXT SERV	.0534		.0534	4H & EXT SERV	.0534		.0534			
NW REGIONAL ESD	.1538		.1538	NW REGIONAL ESD	.1538		.1538	NW REGIONAL ESD	.1538		.1538			
GEARHART	1.0053	1.4237	2.4290	ROAD 1		1.0175	1.0175	ROAD 1		1.0175	1.0175			
GEARHART RD	.0602		.0602	SCHOOL 10	4.9305	.2594	5.1899	SCHOOL 10	4.9305	.2594	5.1899			
SCHOOL 10	4.9305	.2594	5.1899	GEARHART FD	.3194		.3194	GEARHART FD	.3194		.3194			
UNION HEALTH	.1365	.2579	.3944	UNION HEALTH	.1365	.2579	.3944	UNION HEALTH	.1365	.2579	.3944			
SUNSET TRANSPORT	.1620		.1620	SUNSET PARK	.9280		.9280	SUNSET PARK	.9280		.9280			
BILLING RATE	5.8628	3.1668	2.0339	11.0635	BILLING RATE	5.8628	5.0847	.6102	11.5577	BILLING RATE	5.8628	4.3760	.7989	11.0377

TAX CODE 10-08				TAX CODE 10-09				TAX CODE 10-10						
SCHOOL	GENERAL	EXEMPT	TOTAL	SCHOOL	GENERAL	EXEMPT	TOTAL	SCHOOL	GENERAL	EXEMPT	TOTAL			
CLATSOP COUNTY	1.6238		1.6238	CLATSOP COUNTY	1.6238		1.6238	CLATSOP COUNTY	1.6238		1.6238			
PORT OF ASTORIA	.1256	.0929	.2185	PORT OF ASTORIA	.1256	.0929	.2185	PORT OF ASTORIA	.1256	.0929	.2185			
COMM COLLEGE	.7785		.7785	COMM COLLEGE	.7785		.7785	COMM COLLEGE	.7785		.7785			
NW REGIONAL ESD	.1538		.1538	NW REGIONAL ESD	.1538		.1538	NW REGIONAL ESD	.1538		.1538			
CANNON BEACH	.7049	.2649	.9698	CANNON BEACH	.7049	.2649	.9698	CANNON BEACH	.7049	.2649	.9698			
CB ROAD	.2590		.2590	CB ROAD	.2590		.2590	CB ROAD	.2590		.2590			
SCHOOL 10	4.9305	.2594	5.1899	SCHOOL 10	4.9305	.2594	5.1899	SCHOOL 10	4.9305	.2594	5.1899			
CB RFPD	.5387	.1887	.7274	CB RFPD	.5387	.1887	.7274	CB RFPD	.5387	.1887	.7274			
UNION HEALTH	.1365	.2579	.3944	UNION HEALTH	.1365	.2579	.3944	UNION HEALTH	.1365	.2579	.3944			
SUNSET TRANSPORT	.1620		.1620	SUNSET PARK	.9280		.9280	SUNSET PARK	.9280		.9280			
BILLING RATE	5.8628	3.5505	1.0638	10.4771	BILLING RATE	5.8628	4.4785	1.0638	11.4051	BILLING RATE	5.8628	5.3040	.7989	11.9657

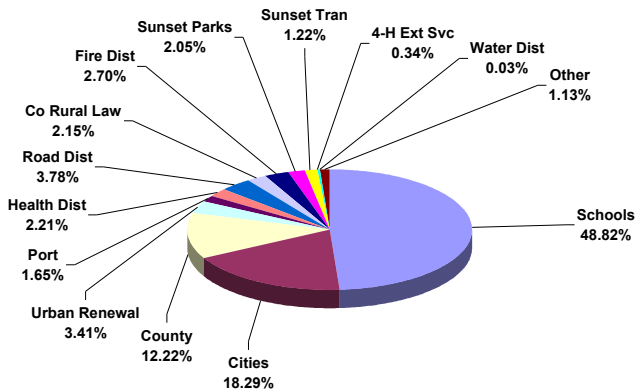
TAX CODE 10-11				TAX CODE 10-12				TAX CODE 10-14						
SCHOOL	GENERAL	EXEMPT	TOTAL	SCHOOL	GENERAL	EXEMPT	TOTAL	SCHOOL	GENERAL	EXEMPT	TOTAL			
CLATSOP COUNTY	1.6238		1.6238	CLATSOP COUNTY	1.6238		1.6238	CLATSOP COUNTY	1.6238		1.6238			
PORT OF ASTORIA	.1256	.0929	.2185	PORT OF ASTORIA	.1256	.0929	.2185	PORT OF ASTORIA	.1256	.0929	.2185			
COMM COLLEGE	.7785		.7785	COMM COLLEGE	.7785		.7785	COMM COLLEGE	.7785		.7785			
4H & EXT SERV	.0534		.0534	4H & EXT SERV	.0534		.0534	4H & EXT SERV	.0534		.0534			
NW REGIONAL ESD	.1538		.1538	NW REGIONAL ESD	.1538		.1538	NW REGIONAL ESD	.1538		.1538			
ROAD 1		1.0175	1.0175	ROAD 1		1.0175	1.0175	ROAD 1		1.0175	1.0175			
SCHOOL 10	4.9305	.2594	5.1899	SCHOOL 10	4.9305	.2594	5.1899	SCHOOL 10	4.9305	.2594	5.1899			
UNION HEALTH	.1365	.2579	.3944	CB RFPD	.5387	.1887	.7274	HAMLET RFPD	1.2429		1.2429			
CLATSOP CO LAW	.7185		.7185	UNION HEALTH	.1365	.2579	.3944	UNION HEALTH	.1365	.2579	.3944			
SUNSET TRANSPORT	.1620		.1620	SUNSET PARK	.9280		.9280	SUNSET PARK	.9280		.9280			
BILLING RATE	5.8628	3.8373	.6102	10.3103	BILLING RATE	5.8628	4.3760	.7989	11.0377	BILLING RATE	5.8628	6.0082	.6102	12.4812

TAX CODE 10-15				TAX CODE 10-16				TAX CODE 10-17						
SCHOOL	GENERAL	EXEMPT	TOTAL	SCHOOL	GENERAL	EXEMPT	TOTAL	SCHOOL	GENERAL	EXEMPT	TOTAL			
CLATSOP COUNTY	1.6238		1.6238	CLATSOP COUNTY	1.6238		1.6238	CLATSOP COUNTY	1.6238		1.6238			
PORT OF ASTORIA	.1256	.0929	.2185	PORT OF ASTORIA	.1256	.0929	.2185	PORT OF ASTORIA	.1256	.0929	.2185			
COMM COLLEGE	.7785		.7785	COMM COLLEGE	.7785		.7785	COMM COLLEGE	.7785		.7785			
4H & EXT SERV	.0534		.0534	4H & EXT SERV	.0534		.0534	4H & EXT SERV	.0534		.0534			
NW REGIONAL ESD	.1538		.1538	NW REGIONAL ESD	.1538		.1538	NW REGIONAL ESD	.1538		.1538			
ROAD 1		1.0175	1.0175	ROAD 1		1.0175	1.0175	ROAD 1		1.0175	1.0175			
SCHOOL 10	4.9305	.2594	5.1899	SCHOOL 10	4.9305	.2594	5.1899	SCHOOL 10	4.9305	.2594	5.1899			
CB RFPD	.5387	.1887	.7274	CB RFPD	.5387	.1887	.7274	GEARHART FD	.3194		.3194			
UNION HEALTH	.1365	.2579	.3944	UNION HEALTH	.1365	.2579	.3944	UNION HEALTH	.1365	.2579	.3944			
FALCON COVE WTR	.7344	.1897	.9241	CLATSOP CO LAW	.7185		.7185	SUNSET PARK	.9280		.9280			
CLATSOP CO LAW	.7185		.7185	SUNSET TRANSPORT	.1620		.1620	CLATSOP CO LAW	.7185		.7185			
SUNSET TRANSPORT	.1620		.1620	BILLING RATE	5.8628	4.3760	.7989	11.0377	SUNSET TRANSPORT	.1620		.1620		
BILLING RATE	5.8628	5.1104	.9886	11.9618	BILLING RATE	5.8628	5.0847	.6102	11.5577	BILLING RATE	5.8628	5.0847	.6102	11.5577



CLATSOP COUNTY BILLING RATES BY CODE AREA 2008-09

<u>TAXING DISTRICTS</u>	<u>ASSESSED VALUE</u>	<u>OFFSET</u>	<u>BILLING RATE</u>	<u>VALUE TO CALCULATE RATE</u>	<u>TAXES IMPOSED</u>	<u>M5 LOSS *</u>
CLATSOP COUNTY	4,749,792,708		1.5338	4,643,008,186	7,112,014.27	9,532.26
LOCAL OPTION	4,749,792,708		.0900	4,750,212,186	420,393.41	7,125.78
PORT OF ASTORIA	4,749,792,708		.2185	4,643,008,186	1,014,053.88	781.50
CLATSOP AMBULANCE DISTRICT	4,749,792,708		.0000	4,643,008,186	0.00	0.00
SUNSET EMPIRE PARK & RECREATION	1,417,503,245		.9280	1,361,920,337	1,263,786.17	99.75
4H & EXTENSION SERVICE	4,072,327,893		.0534	3,965,543,371	211,550.59	332.26
CLATSOP COUNTY RURAL LAW	1,839,472,953		.7185	1,839,892,431	1,321,891.80	71.05
SUNSET EMPIRE TRANSPORTATION	4,749,792,708		.1620	4,643,008,186	751,257.86	1,007.73
CITIES						
CITY OF ASTORIA	609,550,049		8.7037	564,216,308	4,861,775.55	49,125.37
CITY OF CANNON BEACH	677,464,815		.9698	677,464,815	657,005.48	0.00
CITY OF GEARHART	367,337,151		2.4290	367,337,151	892,262.55	0.00
CITY OF SEASIDE	910,369,948		3.1696	854,720,824	2,708,839.42	330.26
LOCAL OPTION	910,369,948		.5017	910,369,948	456,664.94	67.58
CITY OF WARRENTON	345,579,792		2.1322	339,376,585	723,644.64	2.55
LOCAL OPTION	345,579,792		2.8000	345,579,792	967,671.53	2.76
ROADS						
ROAD DISTRICT #1	1,839,472,953		1.0175	1,839,892,431	1,871,989.15	100.62
ASTORIA ROAD	609,550,049		.0000	564,216,380	0.00	0.00
CANNON BEACH ROAD	677,464,815		.2590	677,464,815	175,463.41	0.00
GEARHART ROAD	367,337,151		.0602	367,337,151	22,113.41	0.00
SEASIDE ROAD	910,369,948		.3036	854,720,824	259,514.67	31.64
WARRENTON ROAD	345,579,792		.0000	339,376,585	0.00	0.00
SCHOOL DISTRICTS						
CLATSOP COMMUNITY COLLEGE	4,749,792,708		.7785	4,643,008,186	3,559,546.18	55,181.08
NORTHWEST ESD	4,749,792,708		.1538	4,643,008,186	703,300.97	10,902.43
ASTORIA SCHOOL #1	904,393,120		7.1929	859,059,451	6,130,075.11	49,147.27
KNAPPA SCHOOL #4	187,409,919		6.7607	187,409,919	1,257,408.73	9,613.87
CLATSKANIE SCHOOL #6J	559,546,415		5.2459	559,546,415	2,704,771.99	230,552.45
JEWELL SCHOOL #8	100,259,222		3.7690	100,612,484	379,202.41	6.38
SEASIDE SCHOOL #10	2,569,611,090		4.6699	2,514,028,182	11,727,766.80	12,549.33
LOCAL OPTION	2,569,611,090		.5200	2,569,677,306	1,287,308.50	48,924.19
WARRENTON-HAMMOND #30	428,572,942		4.5902	422,351,735	1,911,396.14	27,292.95
LOCAL OPTION	428,572,942		.9925	428,572,942	425,358.59	0.00
FIRE DISTRICTS						
CANNON BEACH RFPD	825,285,792		.7274	825,285,792	600,313.45	0.00
CLATSKANIE RFPD	6,826,609		1.7198	6,826,609	11,721.87	18.54
ELSIE-VINEMAPLE RFPD	44,625,723		1.3009	44,851,656	58,346.34	1.13
GEARHART RFPD	297,114,001		.3194	297,114,001	94,897.50	0.84
HAMLET RFPD	23,884,894		1.2429	23,884,894	29,686.49	0.00
JOHN DAY-FERNHILL RFPD	27,798,167		1.1763	27,798,167	32,698.54	0.26
K-S-B RFPD	175,052,357		1.5533	175,052,357	271,908.49	0.27
LEWIS & CLARK RFPD	135,131,040		1.9928	135,131,040	269,146.28	143.08
MIST-BIRKENFELD RFPD	21,861,443		2.0875	21,861,443	45,635.33	0.41
NEHALEM RFPD	1,496,139		.0064	1,496,139	9.60	0.00
OLNEY-WALLUSKI FIRE/RESCUE	74,525,511		1.1919	74,525,511	88,826.85	0.10
SEASIDE RFPD	54,061,938		.5475	54,061,938	29,598.85	0.00
WARRENTON RFPD	76,631,234		1.0054	76,631,234	77,020.94	24.09
WESTPORT-WAUNA RFPD	28,365,685		1.9226	28,365,685	54,534.87	0.87
HEALTH DISTRICTS						
CLATSOP CARE CENTER	2,195,873,790		.1763	2,144,738,392	377,073.24	1,076.71
UNION HEALTH DISTRICT	2,553,918,918		.3944	2,498,269,794	985,402.61	14.66
WATER DISTRICTS						
ARCH CAPE DOMESTIC WATER	94,625,541		.0000	94,625,541	0.00	0.00
BURNSIDE WATER	13,280,603		.0000	13,280,603	0.00	0.00
FALCON COVE BEACH WATER	17,436,959		.9241	17,436,959	16,113.27	0.00
SUNSET LAKE WATER	31,266,242		.0000	31,266,242	0.00	0.00
WAUNA WATER	9,301,191		.0000	9,301,191	0.00	0.00
WICKIUP WATER	85,154,546		.0000	85,154,546	0.00	0.00
SANITARY DISTRICT						
ARCH CAPE SANITARY DISTRICT	116,452,175		.0000	116,452,175	0.00	0.00
MILES CROSSING SANITARY SEWER DISTRICT	42,123,861		.0000	42,123,861	0.00	0.00
SHORELINE SANITARY	22,603,024		.0000	22,603,024	0.00	0.00
WESTPORT SEWER DISTRICT	7,536,585		.0000	7,536,585	0.00	0.00
SUBTOTAL					58,820,962.77	514,062.02



ADDITIONAL TAXES/PENALTIES	4,302,209.93	
URBAN RENEWALS	2,103,998.86	10,051.06
OTHER SPECIAL ASSESSMENTS	697,960.51	6,536.25
LESS: STATE FISH & WILDLIFE	(4,086.84)	
GRAND TOTAL	65,921,045.23	530,649.33

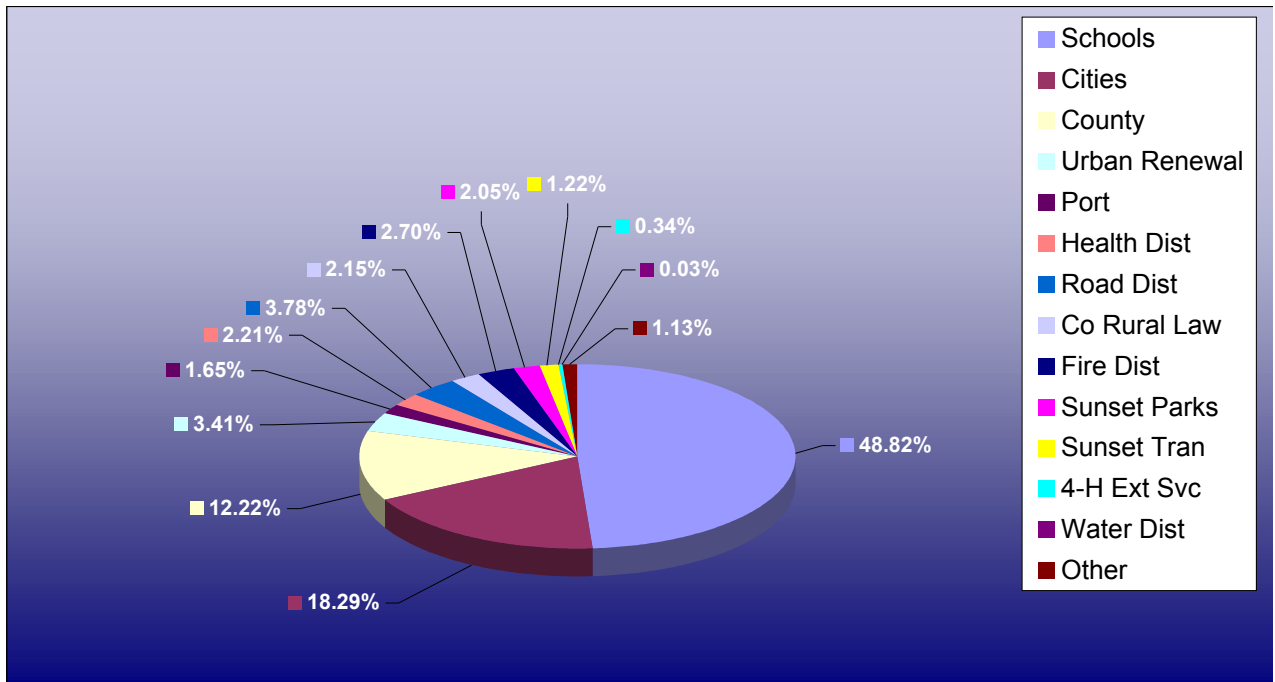
I, Betsy Moes, Director of Assessment and Taxation for Clatsop County, Oregon do hereby certify that this summary is correct according to the records in my office.

Dated: October 7, 2008

BETSY MOES, Director Clatsop County Assessment/Taxation

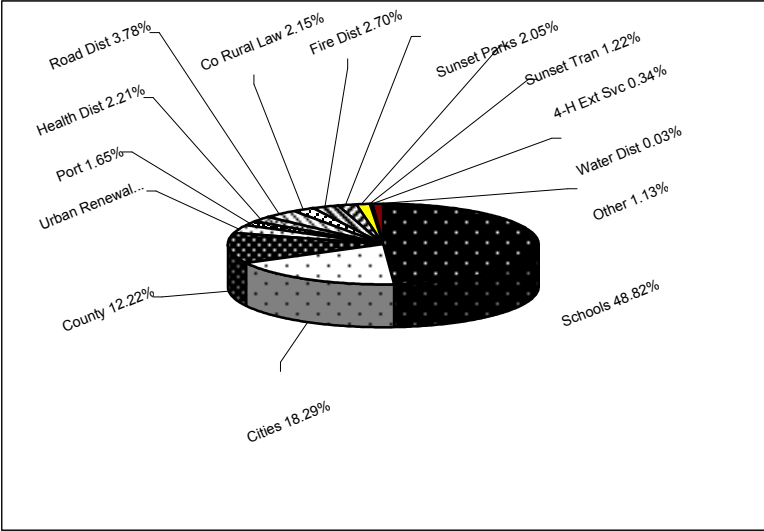
*Ballot Measures 5 and 50 limit the amount of property taxes that can be assessed against any individual property.

Schools	Cities	County	Urban Renewal	Port	Health Dist
30,086,135.42	11,267,864.11	7,532,407.68	2,103,998.86	1,014,053.88	1,362,475.85



Road Dist	Co Rural Law	Fire Dist	Sunset Parks	Sunset Tran	4-H Ext Svc	Water Dist
2,329,080.64	1,321,891.80	1,664,345.40	1,263,786.17	751,257.86	211,550.59	16,113.27

Renewal
 Dist
 st
 Law
 Parks
 Tran
 Svc
 st



Other
697,960.51